


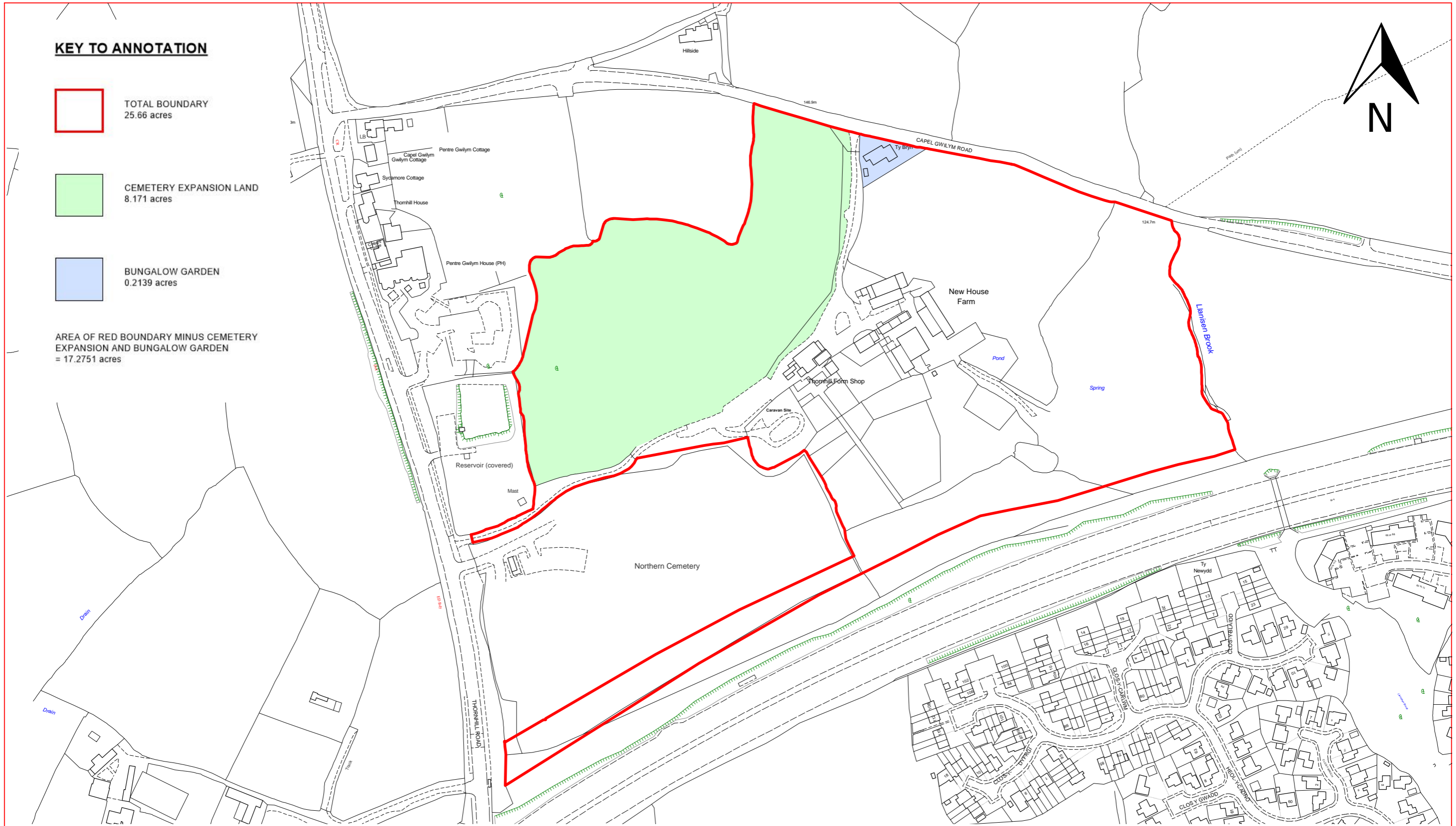


# Appendix C – New House Farm Redline Plan

## KEY TO ANNOTATION

-  TOTAL BOUNDARY  
25.66 acres
-  CEMETERY EXPANSION LAND  
8.171 acres
-  BUNGALOW GARDEN  
0.2139 acres

AREA OF RED BOUNDARY MINUS CEMETERY EXPANSION AND BUNGALOW GARDEN  
= 17.2751 acres



© Hawffraint y Goron Cedwir pob hawl. Y data ar y map yw'r wybodaeth orau sydd ar gael ac mae er gwybodaeth yn unig. Tra gwneir pob ymdrech i sicrhau ei gywirdeb, ni ellir gwarantu hyn. Nid yw'r Cyngor yn derbyn cyfrifoldeb am unrhyw wallau ar y map a dylai defnyddwyr gyrchu eu cyngor arbenigol eu hunain ar unrhyw wybodaeth a dangosir ynddo. AC0000816513

© Crown Copyright. All Rights Reserved. The data provided on this map is the best available and is for information purposes only. Whilst every effort is made to ensure its accuracy no warranty can be given. The Council accepts no responsibility for any inaccuracies on this map and users should obtain their own expert advice on any information shown in it. AC0000816513

[www.eiddocyngorcaerdydd.com](http://www.eiddocyngorcaerdydd.com)

[www.cardiffcouncilproperty.com](http://www.cardiffcouncilproperty.com)



Ffeil / Enw llwybr / Project / Dyluniad Rhif. / File / Pathname / Project / Drawing No.

R : \propinfo2 \GPplans \ Appendix C – New House Farm Redline Plan GP. WOR

Lluniwyd gan / Drawn By : LHC Dyddiad / Date : 12 / 2 / 2024

Graddfa / Scale : 1 : 2500 Cyf Adolygiad / Revision Ref. :

Cyfarwyddwr / Director : Neil Hanratty